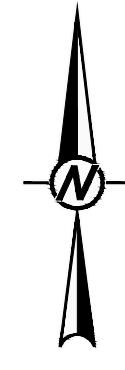
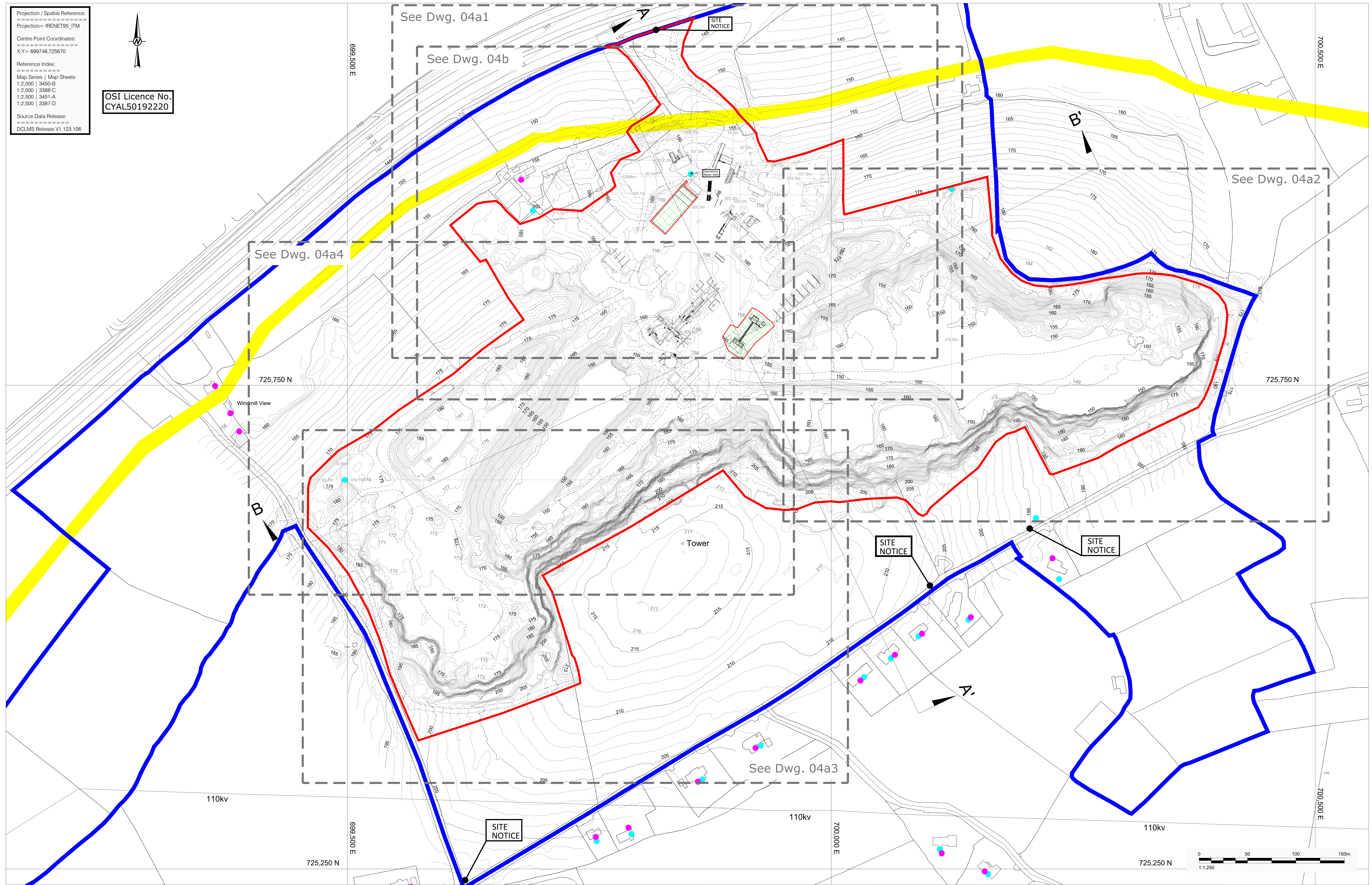


Projection / Spatial Reference:
Projection= IRENET95_ITM
Centre Point Coordinates:
X,Y= 699748.725670
Reference Index:
Map Series | Map Sheets
1:2,500 | 3450-B
1:2,500 | 3388-C
1:2,500 | 3451-A
1:2,500 | 3387-D
Source Data Release:
DCLMS Release V1.123.106



OSI Licence No.
CYAL50192220



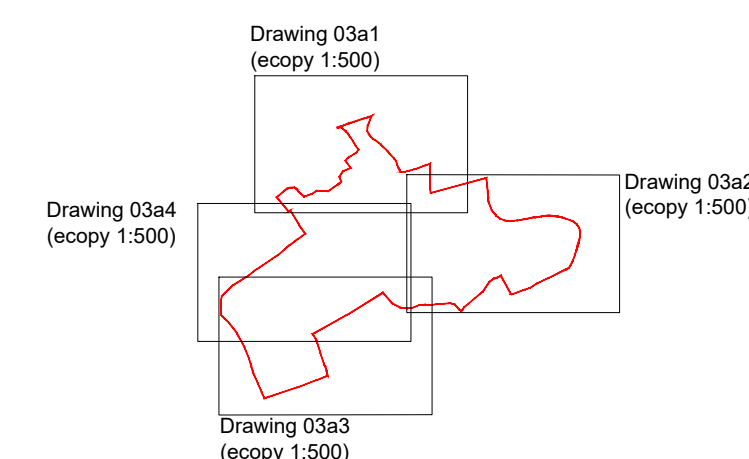
LEGEND:

- LANDS UNDER CONTROL OF APPLICANT
- APPLICATION BOUNDARY
- EXISTING GROUND CONTOUR (mOD)
- CROSS SECTION REFERENCE
- WAYLEAVE
- EXCLUDED FROM SUBSTITUTE CONSENT APPLICATION
- WASTEWATER TREATMENT SYSTEM
- WATER WELL

NOTES:

GRID REFERENCES ARE IN METRES
& TO ITM COORDINATES.
LEVELS ARE IN METRES
& TO O.S. DATUM.
DIMENSIONS ARE IN METRES.

REFER TO DRAWING 03b FOR PLANT AREA
DETAILS AND REFER TO DRAWING 05 FOR
CROSS SECTION DETAILS.



CLIENT

L BEHAN AGGREGATES & RECYCLING LTD

CONSULTANT



YYYY-MM-DD 2021-May-28
DESIGNED POB
PREPARED AJ
REVIEWED RT
APPROVED BB

PROJECT

SUBSTITUTE CONSENT APPLICATION - LAURENCE BEHAN

TITLE

EXISTING SITE LAYOUT - Overall

PROJECT NO.
20137776

DRAWING NO.
04a

REV.
A

SCALE
1:1,250 AO

IF THIS MEASUREMENT DOES NOT MATCH WHAT IS SHOWN, THE SHEET SIZE HAS BEEN INCREASED FROM 183x243 TO 185x245